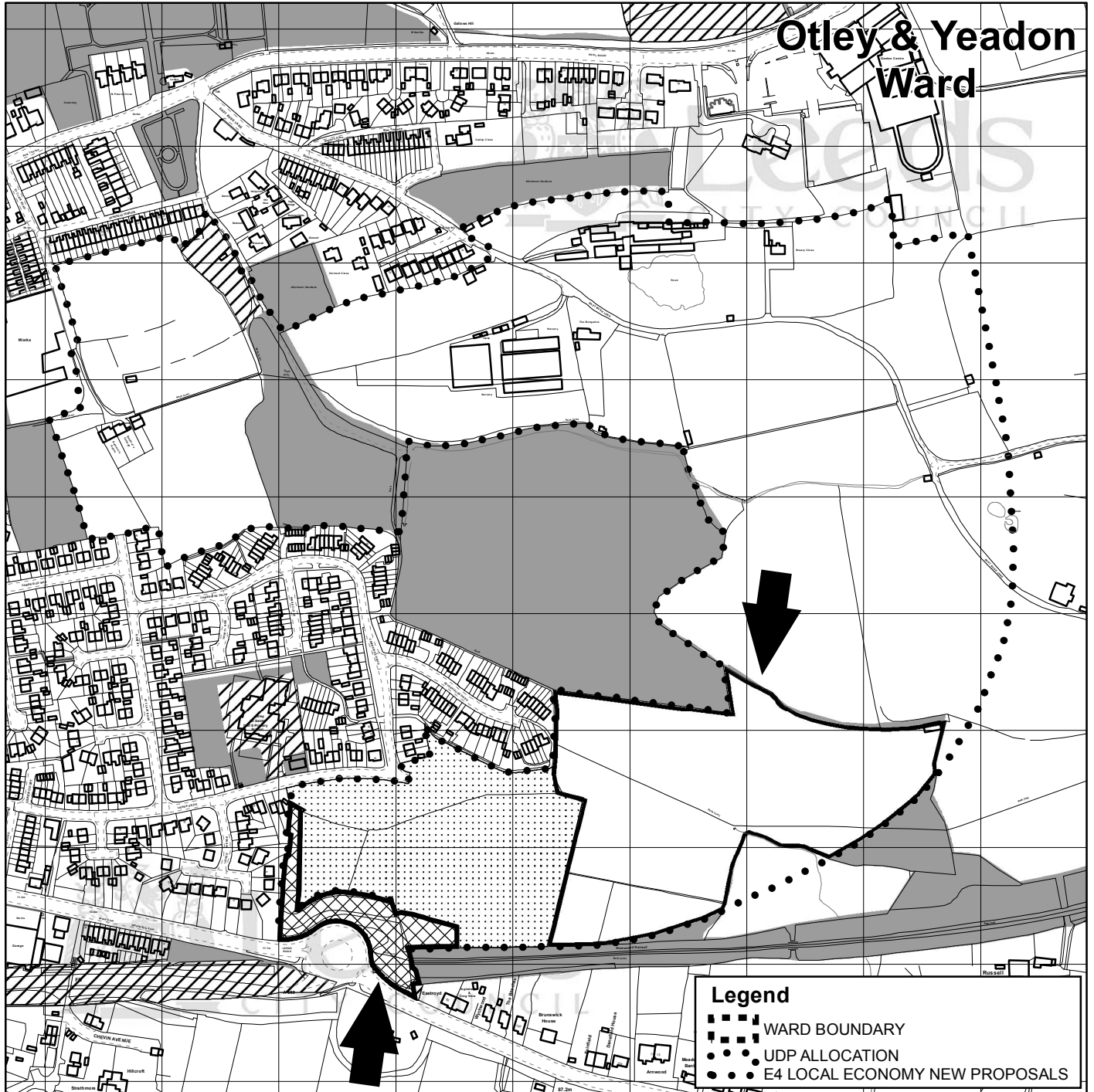





**LAND EAST OF OTLEY  
LEEDS  
LS21**



**Otley & Yeadon  
Ward**

**Legend**

-  WARD BOUNDARY
-  UDP ALLOCATION
-  E4 LOCAL ECONOMY NEW PROPOSALS



← SUBJECT SITE




← SUBJECT SITE  
(Pending Transfer)



LAND LEASED OUT BY  
LEEDS CITY COUNCIL



LAND SOLD BY  
LEEDS CITY COUNCIL



LAND OWNED BY  
PERSIMMON HOMES



LAND OWNED BY  
LEEDS CITY COUNCIL



**Leeds**  
CITY COUNCIL

PREP BY M. CHRISTIAN

Date: 10/12/2013

OS No SE2145

Scale 1:5,000



(c) Crown Copyright and database right [2013]  
Ordnance Survey LA100019567

0 2040 80 120 160

 Metres

**PLAN No 17020/A**